






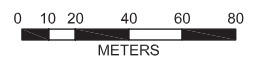
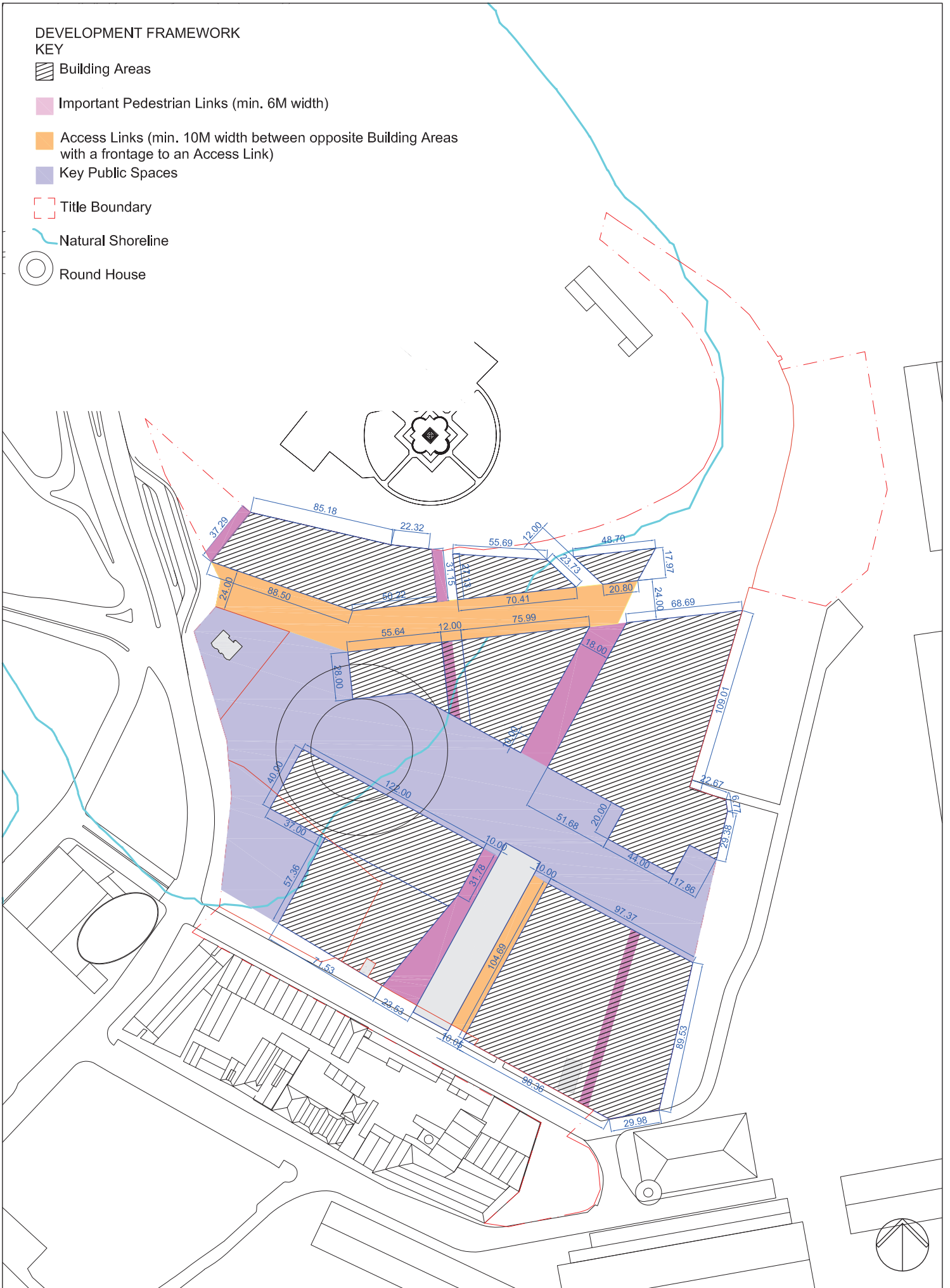


DEVELOPMENT FRAMEWORK
KEY

-  Building Areas
-  Important Pedestrian Links (min. 6M width)
-  Access Links (min. 10M width between opposite Building Areas with a frontage to an Access Link)
-  Key Public Spaces
-  Title Boundary
-  Natural Shoreline
-  Round House



MACQUARIE POINT SITE DEVELOPMENT PLAN
FIGURE 32.3 – DEVELOPMENT FRAMEWORK PLAN 1:2000 ● A3